

## Disability Services & Information

Bellingen Shire Council 6655 7300

## Neighbourhood and Support Centres

Bellingen Neighbourhood Centre 6655 1239

Dorrigo Neighbourhood Centre 0438 735 904

Urunga Neighbourhood Centre 6655 6993

## Police Stations

Bellingen 6690 1100

Urunga 6690 1180

Dorrigo 6690 1160

## Pools (Hoist facilities available)

Bellingen Swim Centre 6655 1688

Dorrigo Swim Centre 6657 2578

## Post Offices

Bellingen 6655 1020

Urunga 6655 3866

Dorrigo 6657 2099

## Hospitals and Medical Centres

Bellingen Hospital 6659 5800

Dorrigo Health Campus 6692 7700

Bellingen Healing Centre 6655 0000

Three Rivers Surgery 6655 0663

Dorrigo Medical Centre 6657 2255

Dorrigo Health & Wellbeing Centre 6657 1273

Urunga Medical Centre 6655 6331

North Bellingen Medical Centre 6655 1755

## Transport Information

The Community Transport Company 1 300 812 504

Busways 1 300 692 929

Bellingen Taxis 6655 2221

Urunga Taxis (part of Bellingen Taxis) 6 655 6206

Urunga Train Station, Transport NSW 131 500

## Tourist Information Centres

Waterfall Way Visitor Information Centre 6655 1522

Dorrigo Visitor Information Centre 6657 2486

## Master Locksmith Access Key (MLAK)

The MLAK system enables people with disabilities to access a network of public facilities. Users can obtain a key to access certain public toilets within our Shire. For more details visit Councils website or [www.masterlocksmiths.com.au](http://www.masterlocksmiths.com.au)

## Wheelchair and Equipment Hire

Wheelchairs, scooters and other equipment can be hired from several specialist dealers in Coffs Harbour including Aidacare 6651 5333 and Willaid 6651 7900

## Beach Wheelchair

A beach wheelchair is available to hire for free from Reflections Holiday Parks Urunga 6655 6355

## Companion Card

The NSW Companion Card program is for people with significant and permanent disability who need a lifelong need for a high level of care to participate in community events and activities. The Companion card allows a person's carer free entry into participating venues and events [www.companioncard.nsw.gov.au/](http://www.companioncard.nsw.gov.au/)

## Acknowledgement

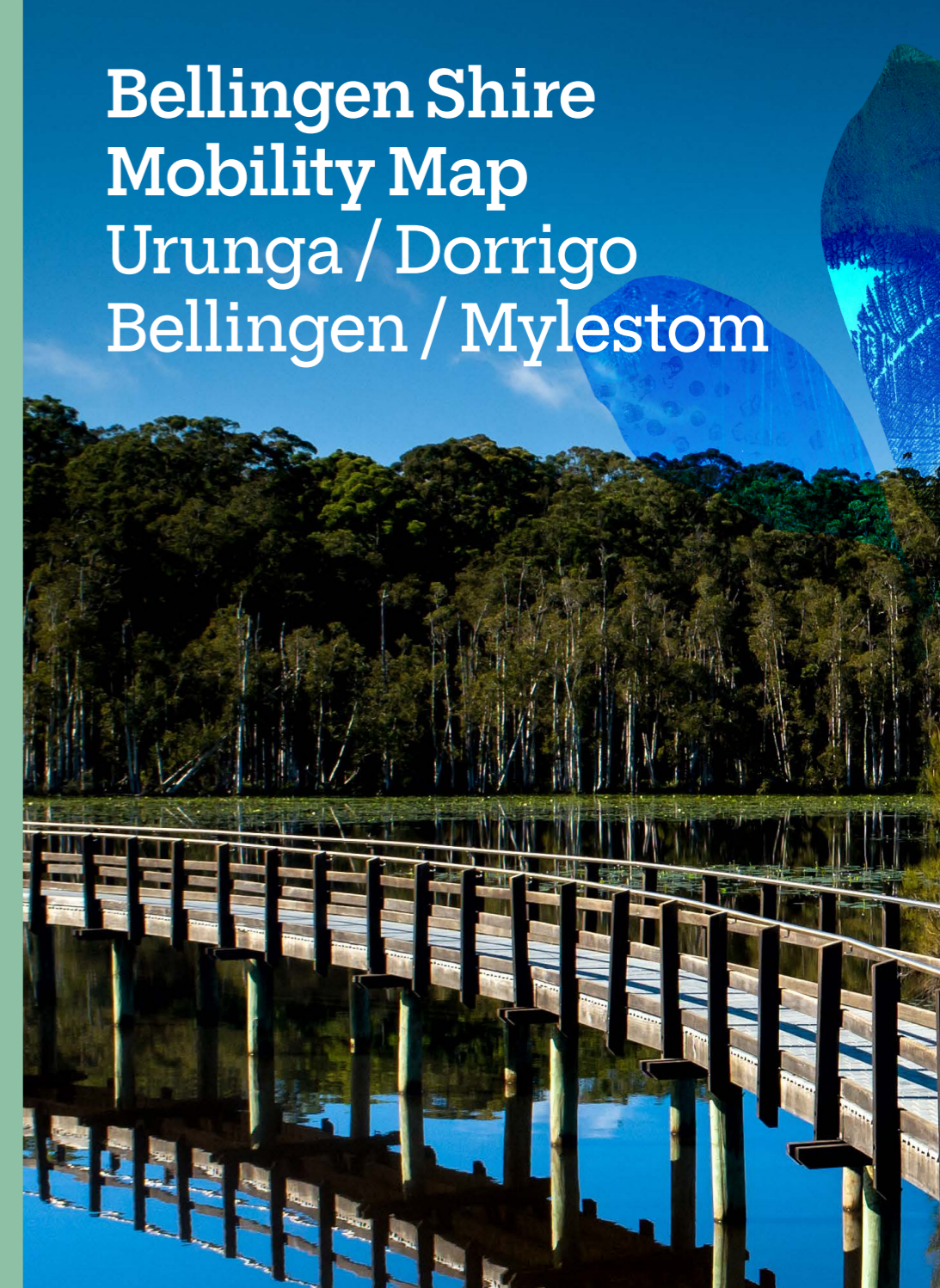
This guide has been developed by Bellingen Shire Council with the support of the Disability Inclusion Action Plan Reference Group, to assist people with disabilities and their families to get around easier

FOR AN ELECTRONIC VERSION  
OF THIS MAP  
PLEASE SCAN THE QR CODE



BELLINGEN SHIRE COUNCIL  
33 HYDE STREET BELLINGEN NSW 2454  
[WWW.BELLINGEN.NSW.GOV.AU](http://WWW.BELLINGEN.NSW.GOV.AU)  
02 6655 7300

# Bellingen Shire Mobility Map Urunga / Dorrigo Bellingen / Mylestom



## The Gumbaynggirr Community Vision...

A place where there is genuine respect for the land & the original people of this country.

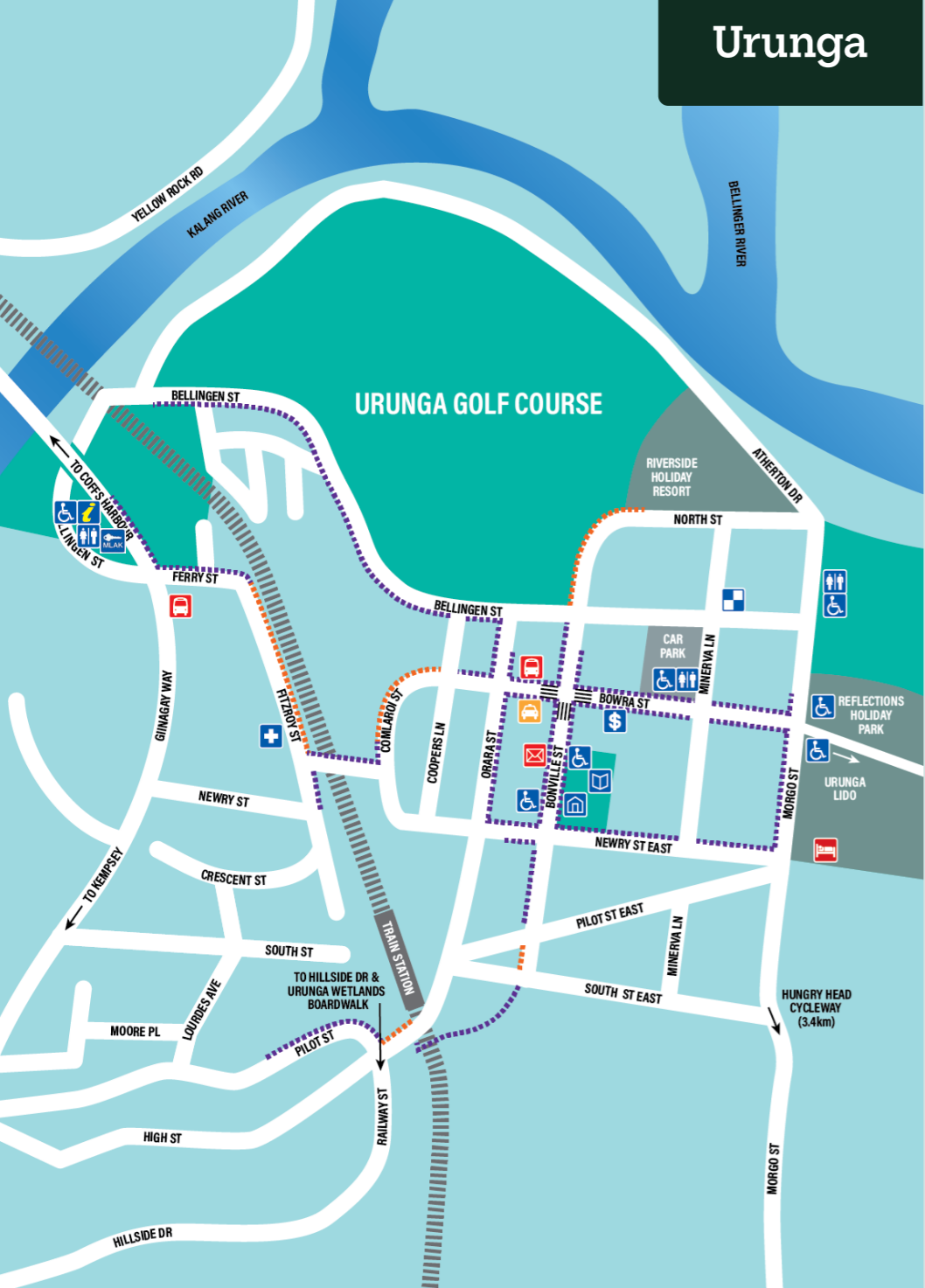
A place where the ancestors' way of holding country is recognised.

A place where there is respect for custodial people who carry this tradition today & for Elders & the children of the future.



BELLINGEN  
SHIRE COUNCIL

# Urunga



# Bellingen



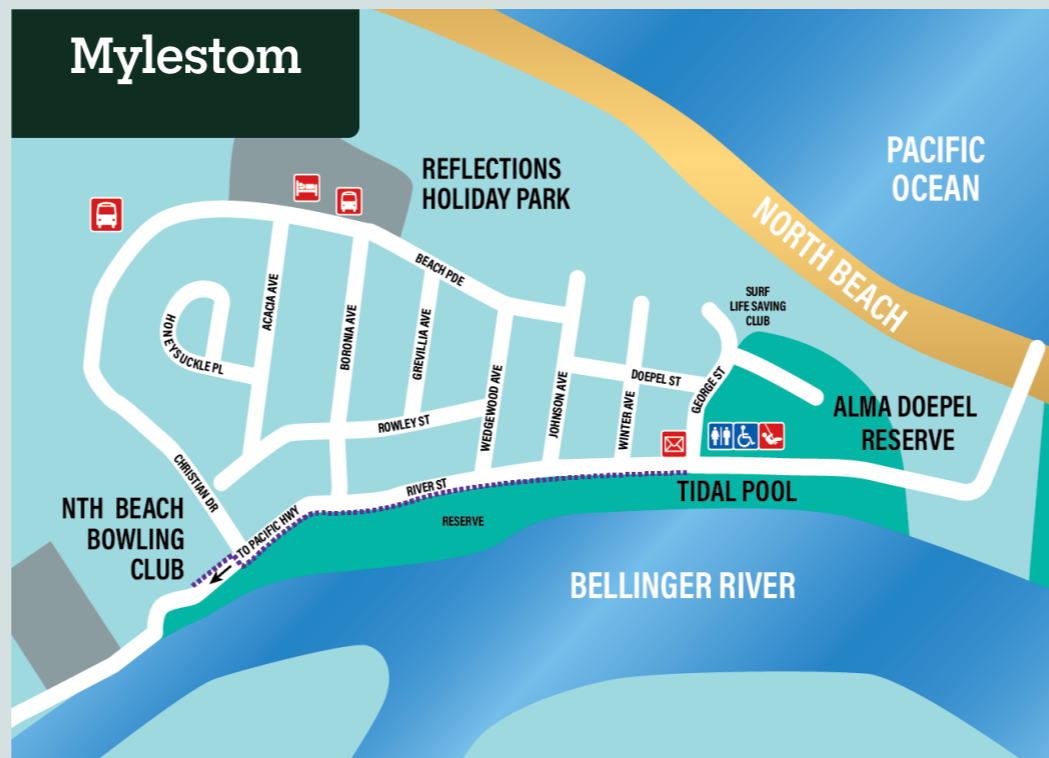
# Dorrigo



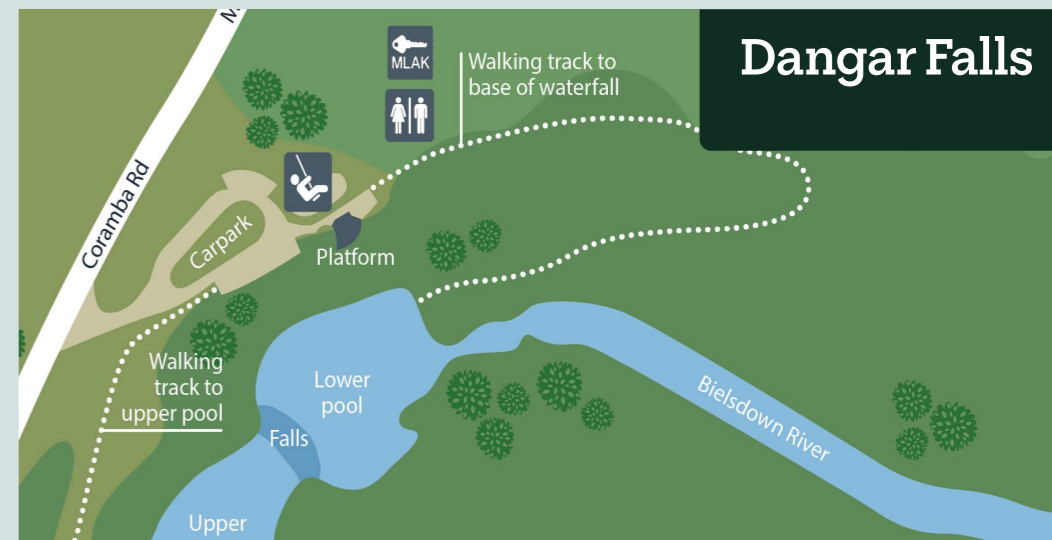
## Legend

- MLAK Toilet
- Designated Disability Parking
- Accessible Public Toilet
- Taxi Rank
- Bus Stop
- Telephone
- Public Seating
- Park
- Post Office/Post Box
- ATM or Bank
- Police
- Easy Access Cabin
- Library
- Neighbourhood Centre
- Hospital / Medical Centre
- Chemist
- Information
- Baby Change Facilities
- Kerb Ramp
- Accessible Footpath
- Steep Gradient
- Zebra Crossing
- Town Centre

# Mylestom



# Dangar Falls



*Disclaimer Whilst all care has been taken to ensure accuracy, the information on the map is a matter of opinion and is not based on any legislative or statutory requirement. Bellingen Shire Council accepts no liability for any inconvenience, damages, or injury whatsoever that may occur by reliance on this information.*