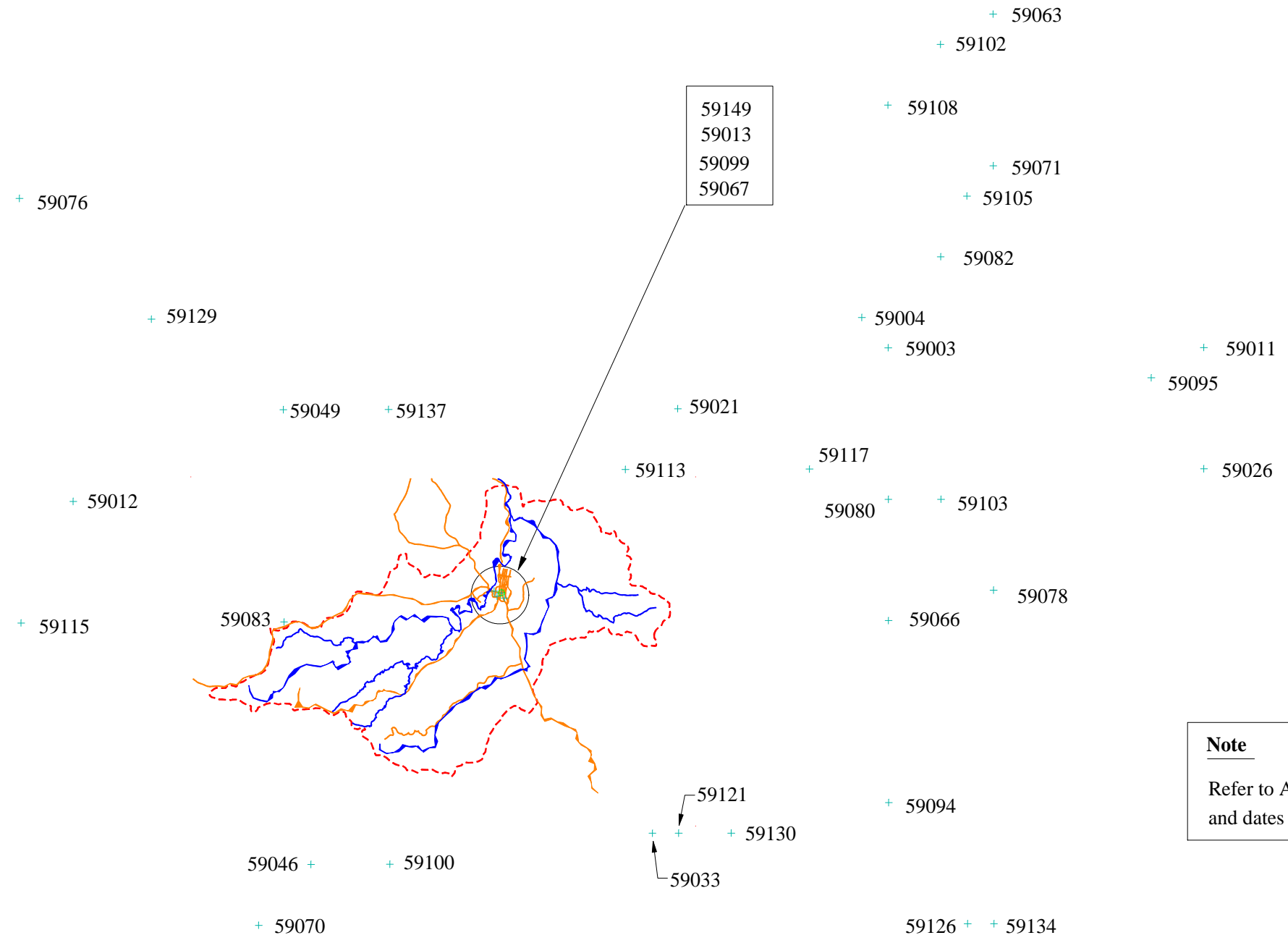

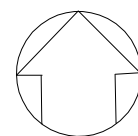
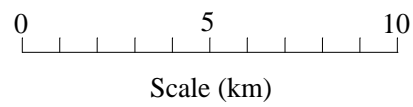


**BELLINGEN SHIRE COUNCIL
DORRIGO FLOOD STUDY**



Note
Refer to Appendix D for names of rainfall stations and dates of operation

Legend
Catchment Boundary 



**FIGURE 3
LOCATION OF RAINFALL STATIONS**