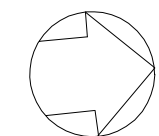
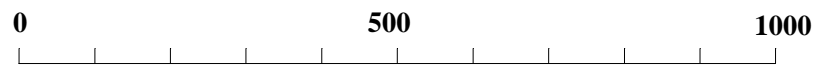
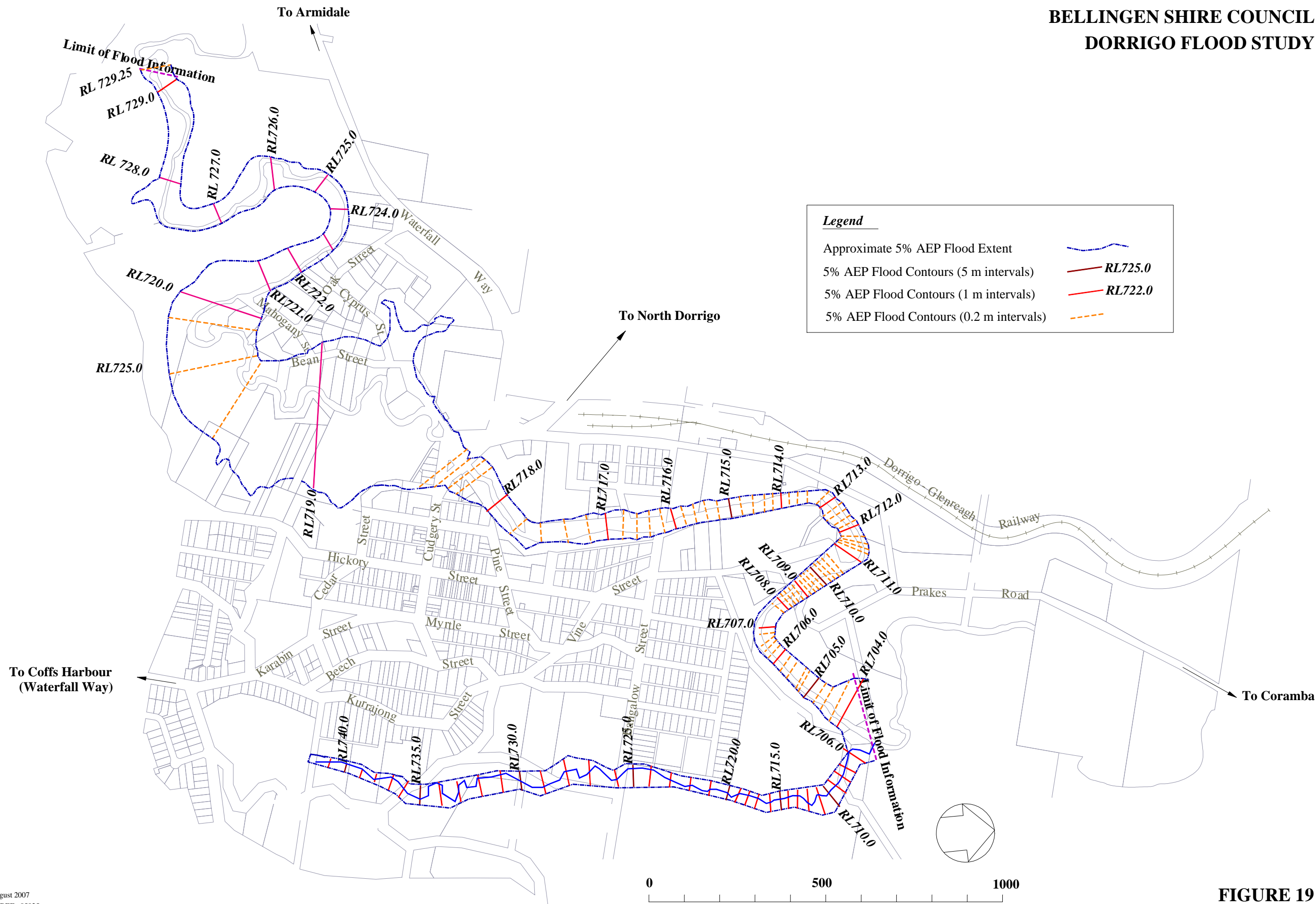


**BELLINGEN SHIRE COUNCIL
DORRIGO FLOOD STUDY**

Legend

- Approximate 5% AEP Flood Extent —
- 5% AEP Flood Contours (5 m intervals) — RL725.0
- 5% AEP Flood Contours (1 m intervals) — RL722.0
- 5% AEP Flood Contours (0.2 m intervals) - - -



**FIGURE 19
FLOOD CONTOURS - 5% AEP**